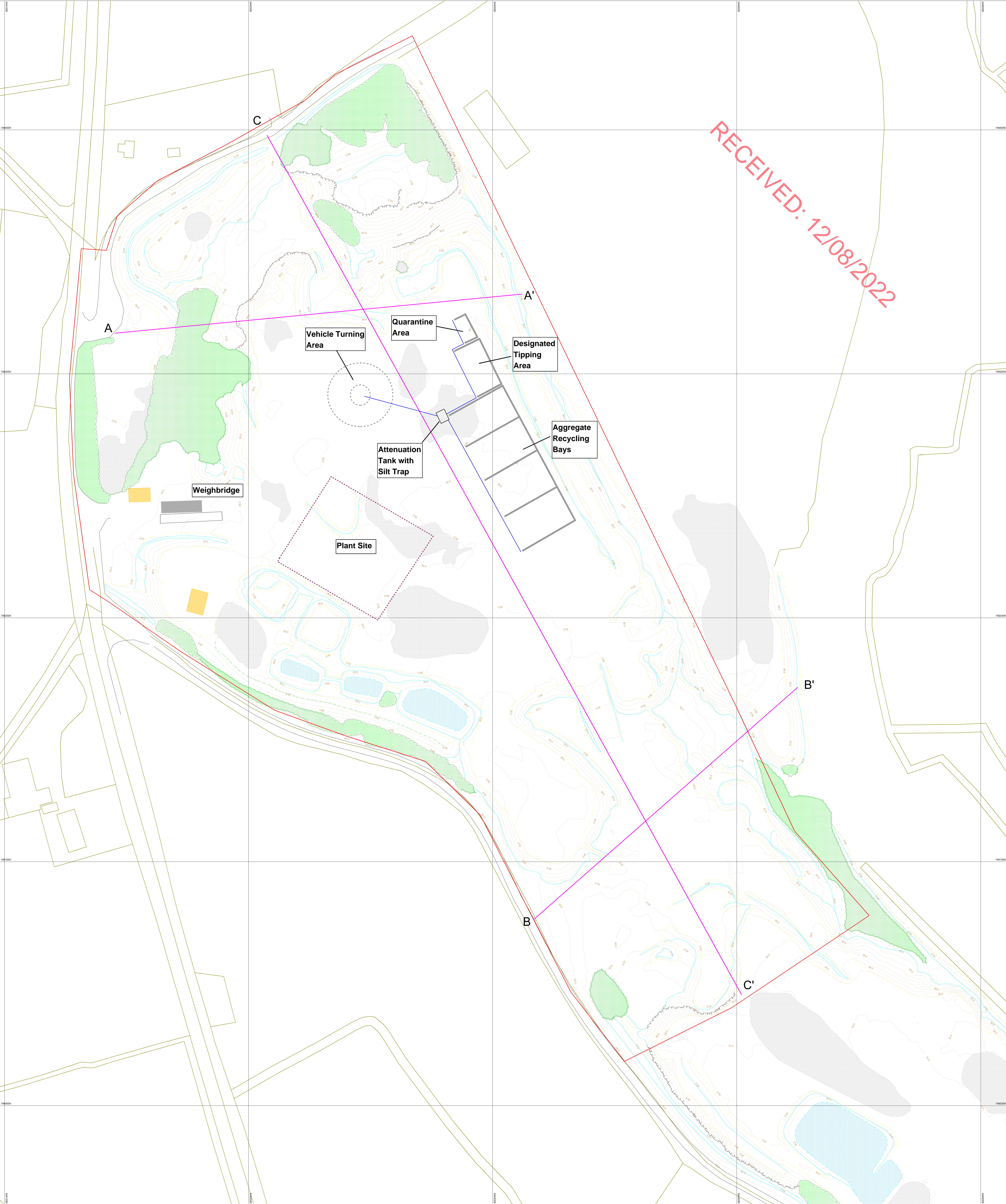
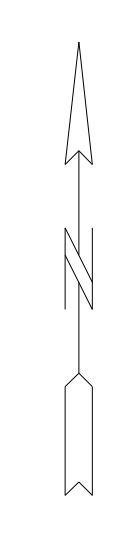


RECEIVED: 12/08/2022



- Stockpile
- Vegetation
- Building
- Water
- Sand and Gravel extraction
- Restoration of slopes
- Top of batter
- Bottom of batter
- Limit of Planning Application



00715 Tuam Quarry

Planning Application
2019 Survey

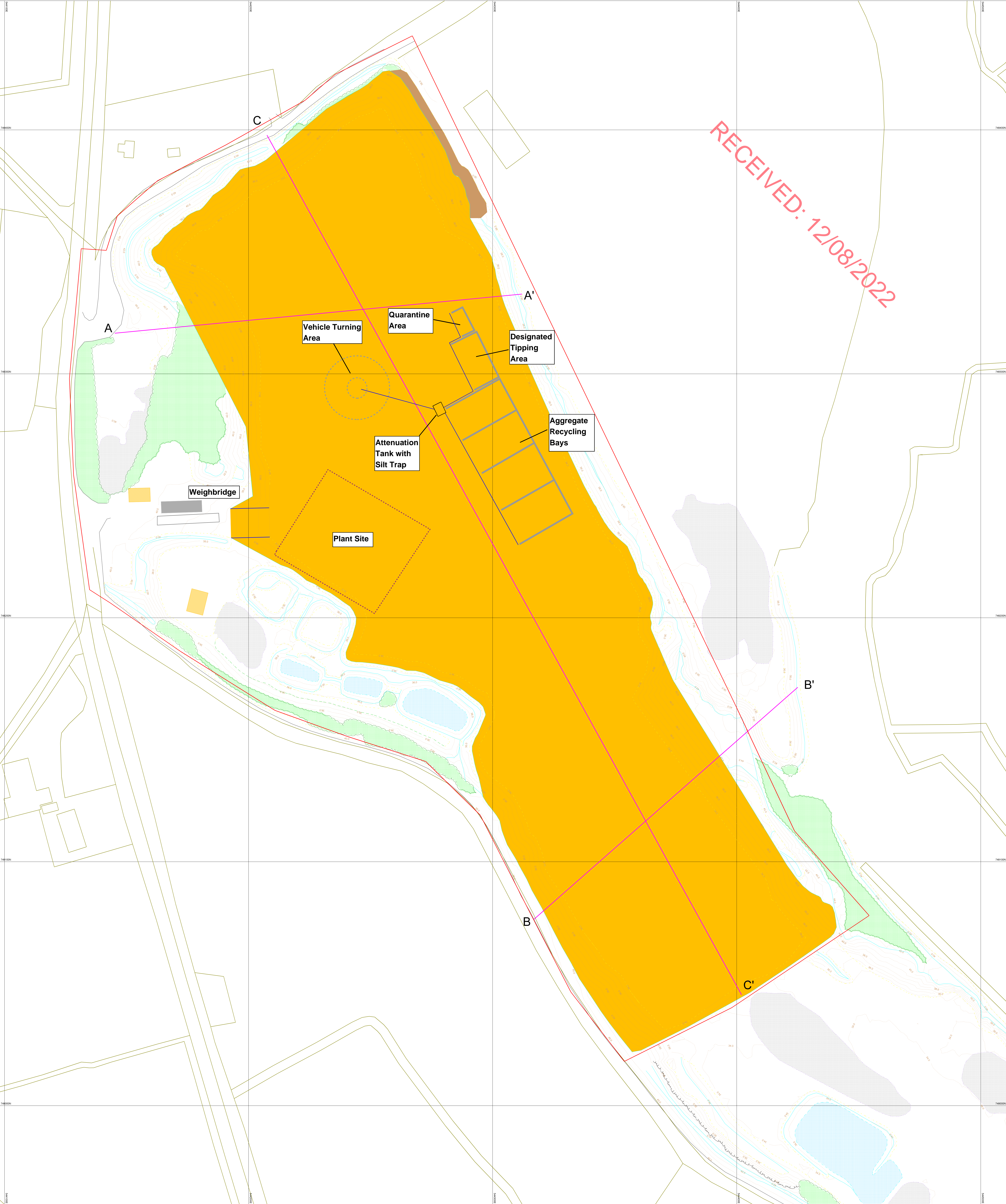
Drawn By
JAF

Scale
1 : 500

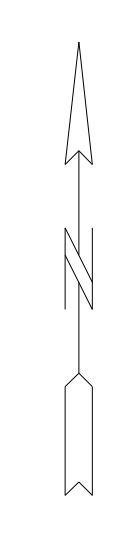
Dwg N°
210924Dwg01

Paper Size
A0

RECEIVED: 12/08/2022



-  Stockpile
-  Vegetation
-  Building
-  Water
-  Sand and Gravel extraction
-  Restoration of slopes
-  Top of batter
-  Bottom of batter
-  Limit of Planning Application



00715 Tuam Quarry

Planning Application
Removal of Sand

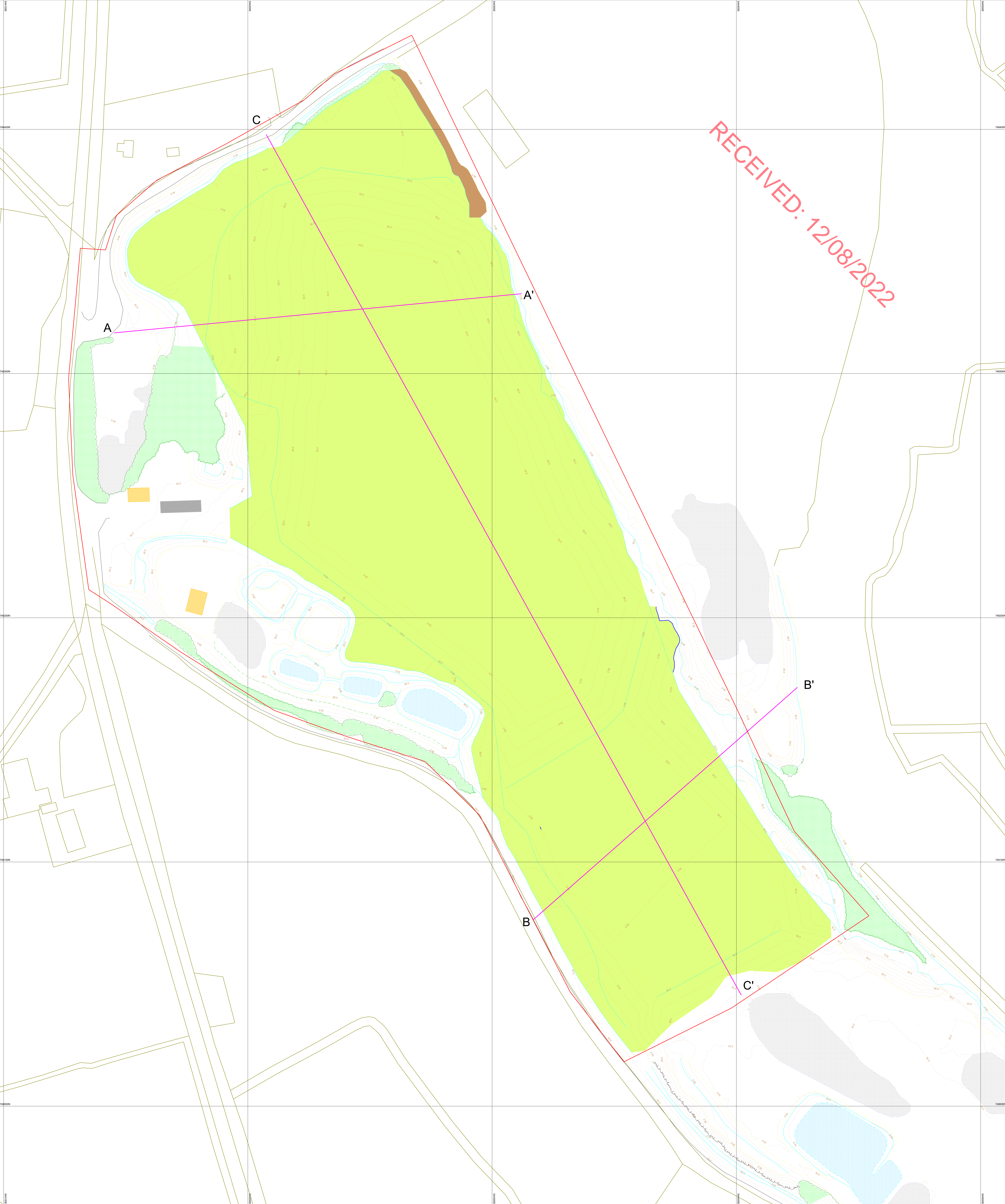
Drawn By
JAF

Scale
1 : 500

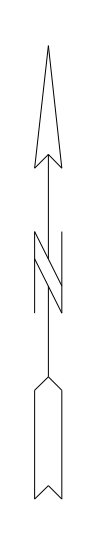
Dwg N°
210924Dwg02

Paper Size
A0

RECEIVED: 12/08/2022



- Stockpile
- Vegetation
- Building
- Water
- Sand and Gravel extraction
- Restoration of slopes
- Top of batter
- Bottom of batter
- Limit of Planning Application



00715 Tuam Quarry

Planning Application
Final Restoration

Drawn By
JAF

Scale
1 : 500

Dwg N°
210924Dwg03

Paper Size
A0